



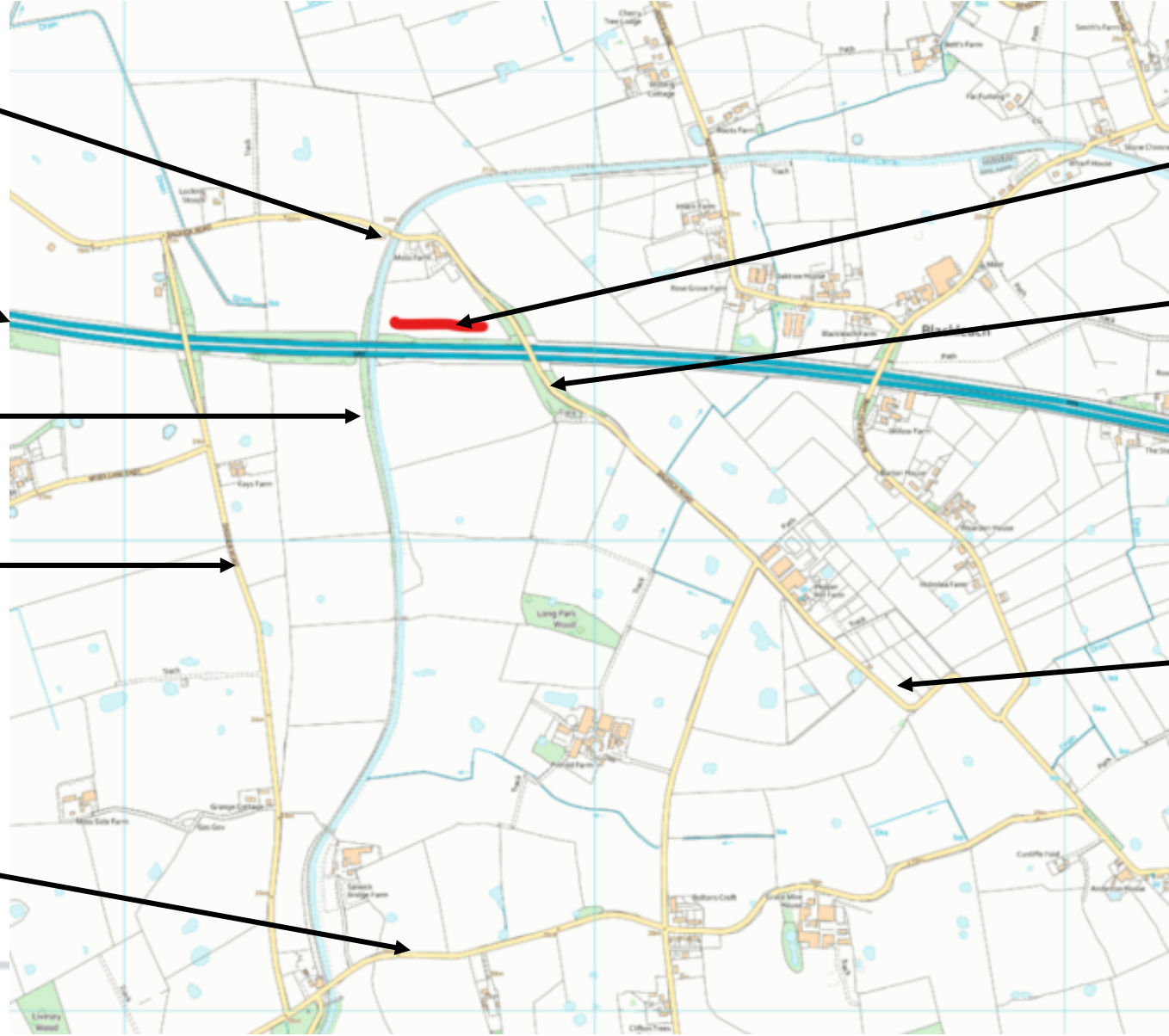
Planning Application LCC/2022/0007

Creation of a bund

Moss Farm, Salwick Road, Preston

Planning application LCC/2022/0007

Site Location Plan



Listed bridge

M55
motorway

Lancaster Canal

Dagger Lane

Treales Lane

Location of proposed
bund

Salwick Road

Rosecacre Road

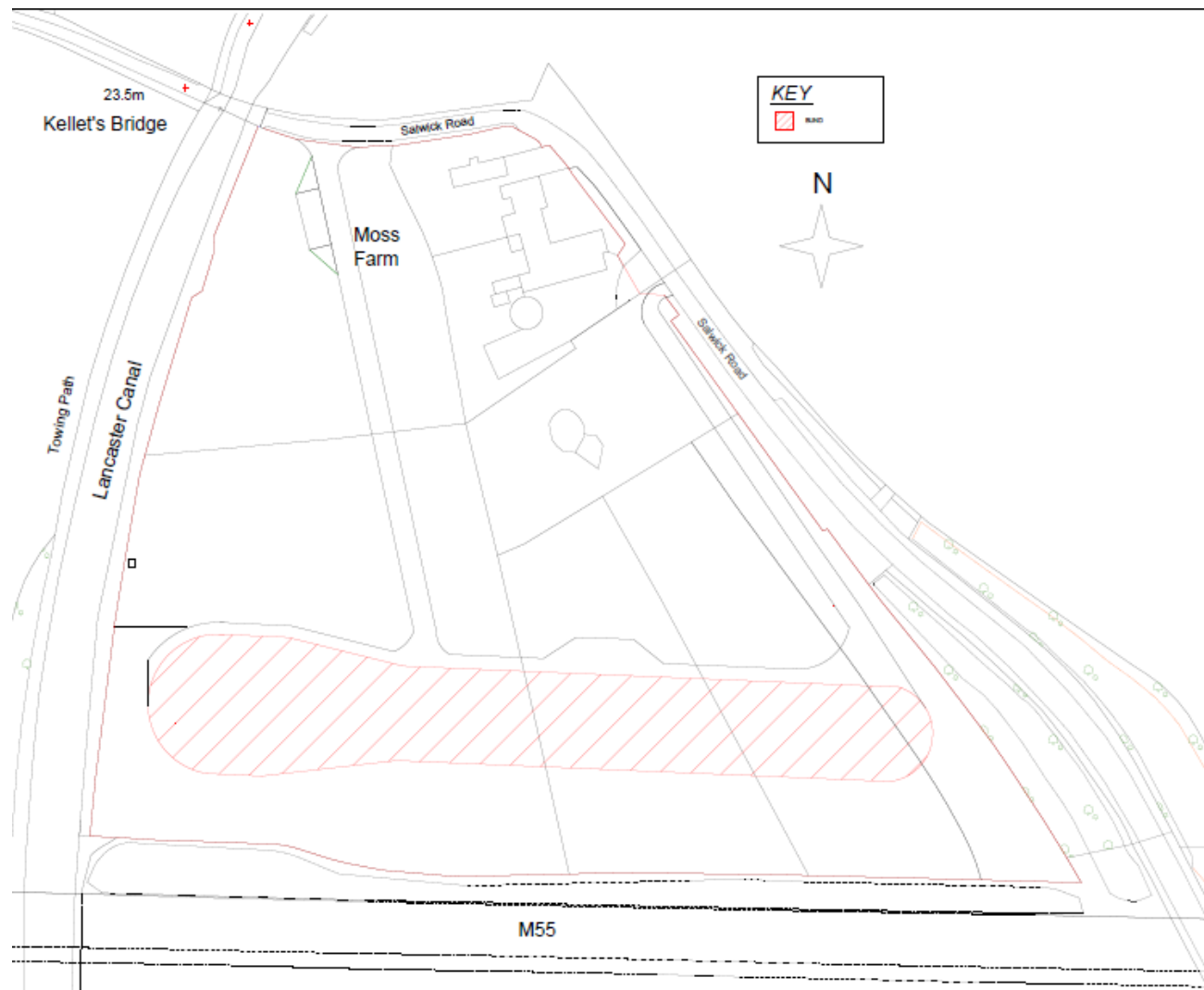
Planning application LCC/2022/0007

Aerial View



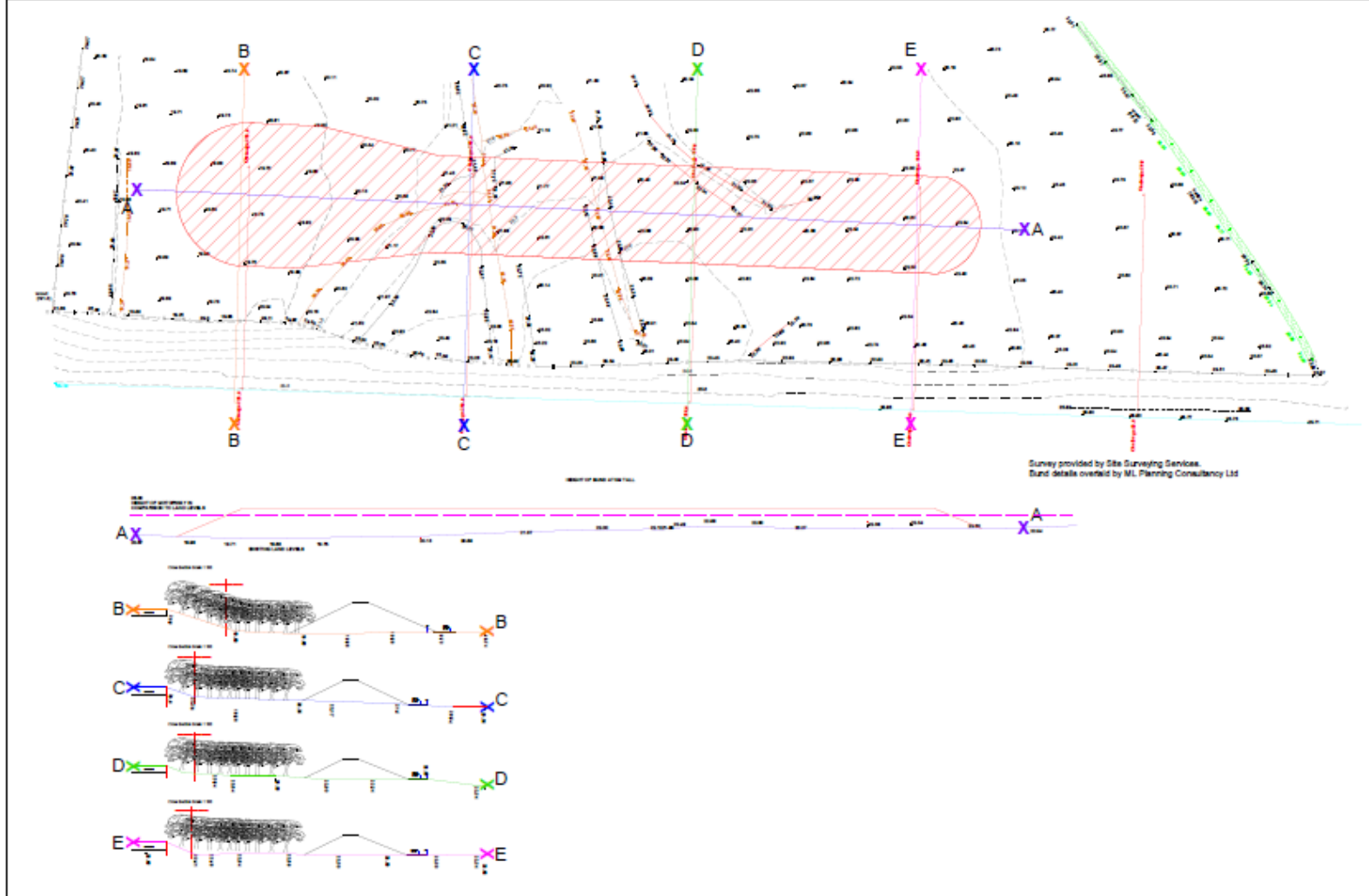
Planning application LCC/2022/0007

Site Layout



Planning application LCC/2022/0007

Cross sections



Planning application LCC/2022/0007

Visualisations : from Salwick Road (south east)



Before



After



Planning application LCC/2022/0007

Visualisations : from motorway (south west)



Before



After



Planning application LCC/2022/0007

Visualisations : from canal bridge (north)



Before



After



Planning application LCC/2022/0007

Visualisations : from rear of house (north)



Before



After



Planning application LCC/2022/0007

From proposed site entrance off Salwick Road



Planning application LCC/2022/0007

Views of existing site – from canal bridge towards motorway

