




The Ribble Catchment...



“Improving the Ribble catchment for the benefit of people and wildlife”





Green Recovery Challenge Fund



Department
for Environment
Food & Rural Affairs

The
National Lottery
Heritage Fund



Environment
Agency





Prioritising disadvantaged communities and those with long-term health conditions, HEAL will:

- Connect people with nature across the Ribble, Lune and Wyre Catchments,
- Protect species
- Create and restore habitats
- Safeguard and create jobs in Lancashire's environmental sector

[HEAL decision support tool \(arcgis.com\)](https://arcgis.com)

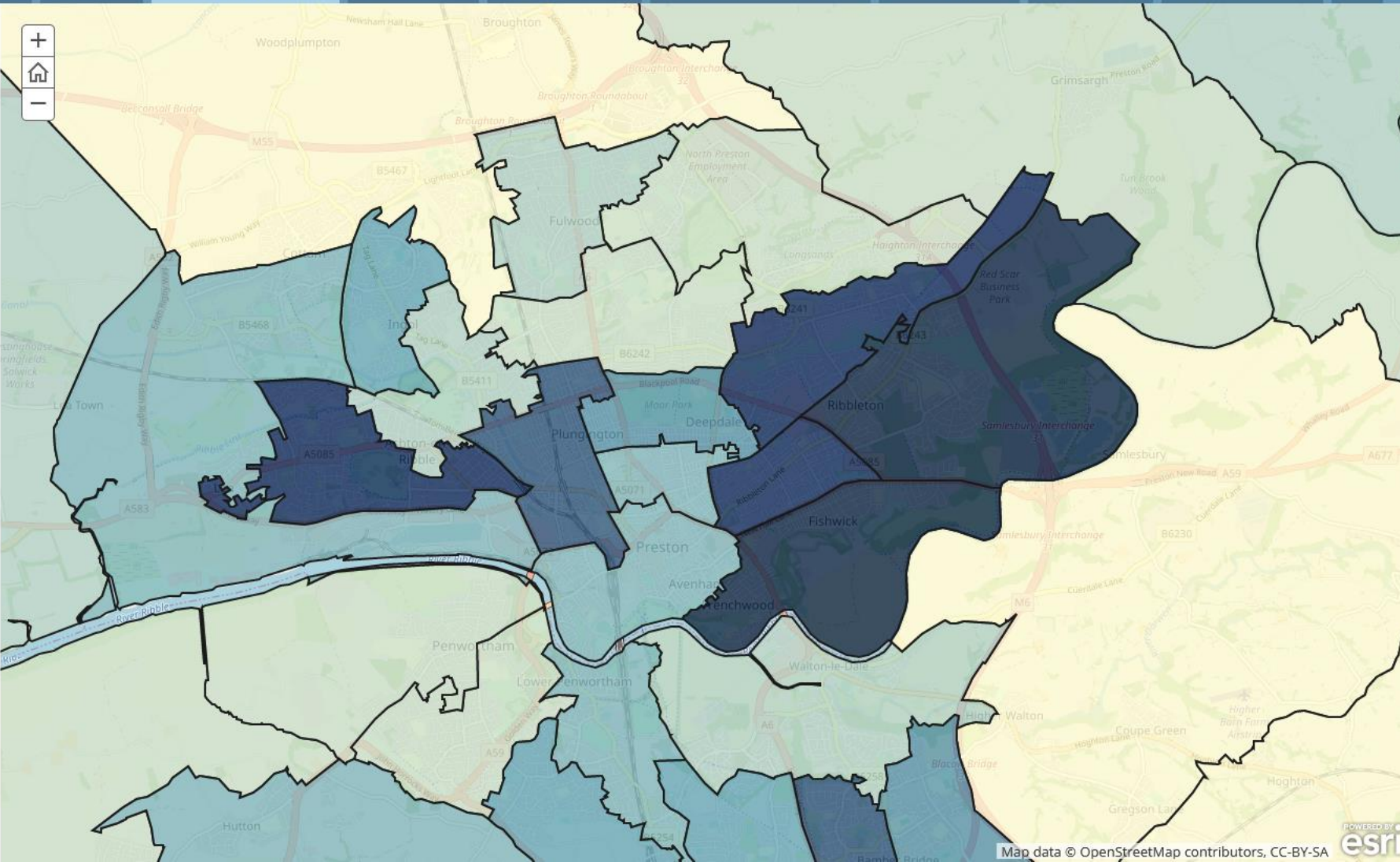



HEAL decision support tool

- Instructions
- Health & wellbeing summary
- Obesity & inactivity related illnesses
- Depression
- Excess weight (children)**
- Obesity (adults)
- Inactivity (children)
- Inactivity outdoors (children)
- Inactivity (adults)
- Demographics
- GP catchment areas
- ☰

This map shows the levels of excess weight among children (three year average for Reception and Year 6 children between academic years 2016/17, 2017/18 and 2018/19). It highlights areas with the greatest levels of overweight children, and therefore where targeted interventions to address this issue could achieve the greatest benefits for the local populations.

[View analysis details and access the data here.](#)



This analysis made use of data relating to:
 - **Levels of excess weight among children in Reception (age 4-5 years): a three-year average between academic years 2016/17, 2017/18 and 2018/19**
[View analysis details and access the data here.](#)

- **Levels of excess weight among children in Year 6 (age 10-11 years): a three-year average between academic years 2016/17, 2017/18 and 2018/19**
[View analysis details and access the data here.](#)

Data analysed and published by Ribble Rivers Trust © 2021. Data sources: [National Child Measurement Programme](#). Copyright © 2020, Health and Social Care Information Centre. The Health and Social Care Information Centre is a non-departmental body created by statute, also known as



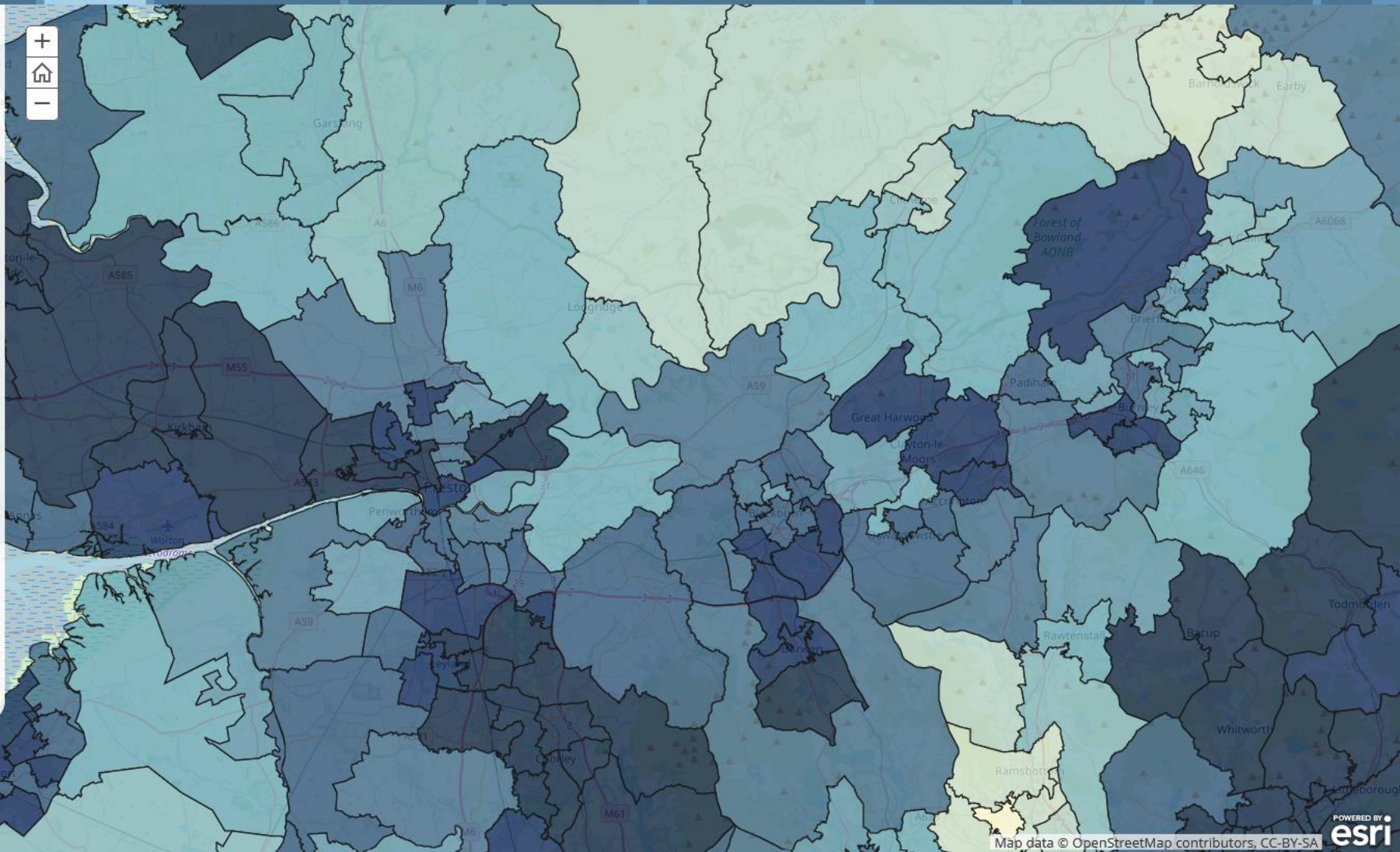
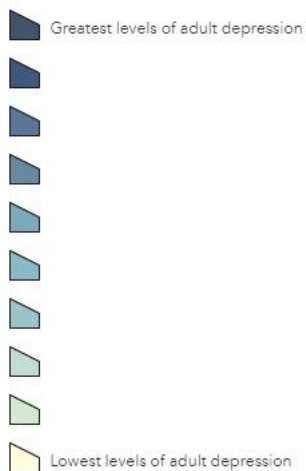
HEAL decision support tool

- Instructions
- Health & wellbeing summary
- Obesity & inactivity related illnesses
- Depression**
- Excess weight (children)
- Obesity (adults)
- Inactivity (children)
- Inactivity outdoors (children)
- Inactivity (adults)
- Demographics
- GP catchment areas

This map shows the levels of depression within populations. It highlights areas with the greatest levels of adult depression, and therefore where targeted interventions to address this issue could achieve the greatest benefits for the local populations.

[View analysis details and access the data here.](#)

Depression (in adults aged 18+): Overall score



© Ribble Rivers Trust 2021. Analysis carried out using the following data: [Quality and Outcomes Framework](#) data. Copyright © 2020, Health and Social Care Information Centre. The Health and Social Care Information Centre is a non-departmental body created by statute, also known as NHS Digital. [GP Catchment Outlines](#). Copyright © 2020, Health and Social Care Information Centre. The Health and Social Care Information Centre is a non-departmental body created by statute, also known as NHS Digital. Data was cleaned by Ribble Rivers Trust before use.; [MSOA boundaries](#) © Office for National Statistics licensed under the Open Government Licence v3.0. Contains OS data © Crown copyright and database right 2021.; [Mid-2019 \(June 30\) Population Estimates for Middle Layer Super Output Areas in England and Wales](#) © Office for National Statistics licensed under the Open Government Licence v3.0. © Crown Copyright 2020.

Working in partnership



- Ribble Rivers Trust
- Prospects Foundation
- Wyre Rivers Trust
- Lune Rivers Trust
- Hyndburn Borough Council
- Pendle Borough Council
- Lancaster University
- Forest of Bowland Area of Outstanding Natural Beauty
- Freshwater Biological Association

What did we achieve?

- Safeguarded nine jobs and created five
- Conserved/managed 15ha heathland, 2ha of wildflower meadow and 9ha of woodland
- Created 16 woodlands, planting 53000 trees across 40ha
- Enhanced 8km of river habitat
- Supported 4,700 volunteer hours





Blue hard hat

High-visibility vest

Blue hard hat

High-visibility vest with logo


















What did we achieve?

- Trained 197 people in conservation and ecological skills
- Engage 31 local schools/communities
- Create 800m of public footpath to increase access to nature
- Deliver 92 health walks
- Work with three volunteer-led micro tree nurseries, growing 6000 trees
- Evaluate the project and develop legacy plans













Avenham Park Health Walks



Join Ribble Rivers Trust for short, accessible walks in Avenham Park, Preston.

Mondays 9th, 16th, 23rd & 30th January
Mondays 6th, 13th, 20th & 27th February

Meet outside the Pavilion cafe, 10am.

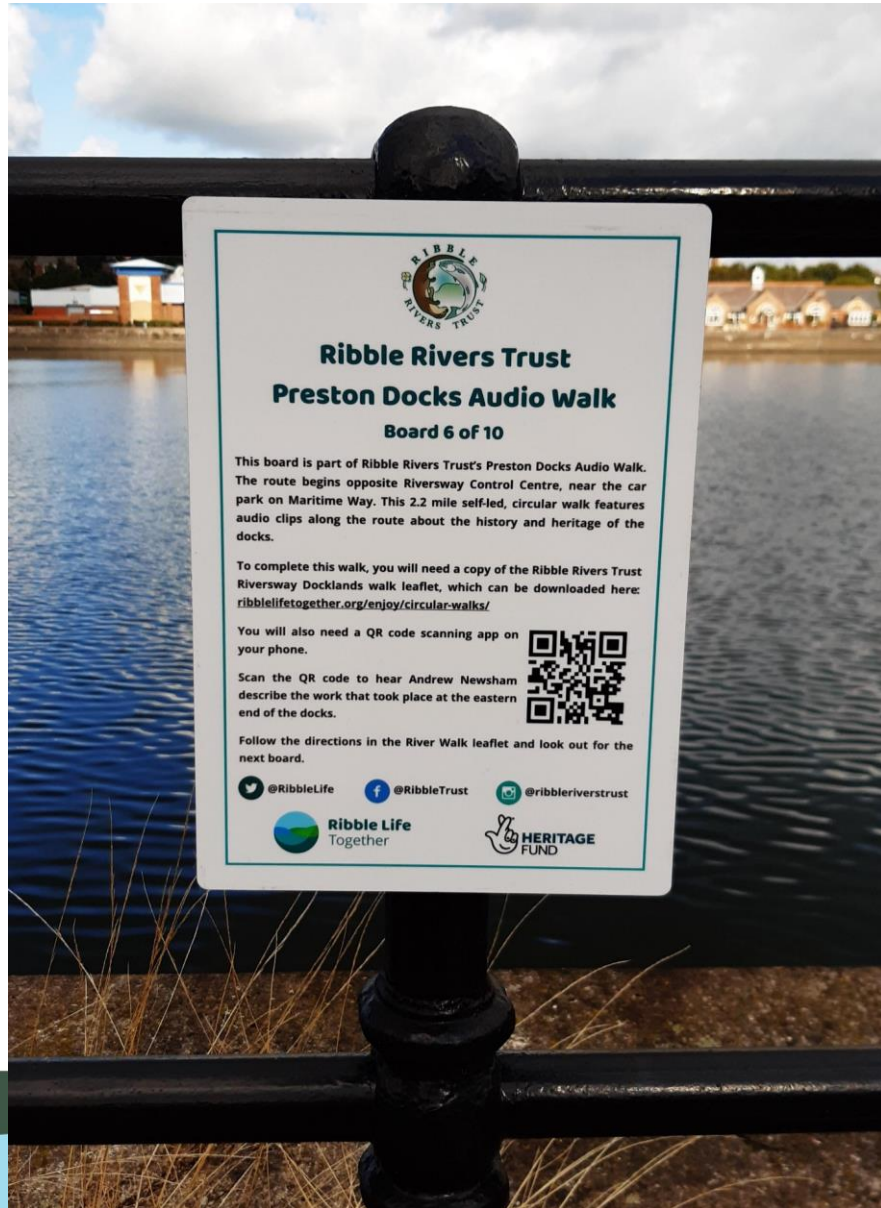
For more information
email: helen@ribbletrust.com or call: 01200 444452



Green Recovery Challenge Fund





















Thank you!

Harvey Hamilton-Thorpe

07495 085904

harvey@ribbletrust.com

ribbletrust.org.uk

www.youtube.com/user/ribbleriverstrust

