

347600.000000

347700.000000

407600.000000

407600.000000

407500.000000

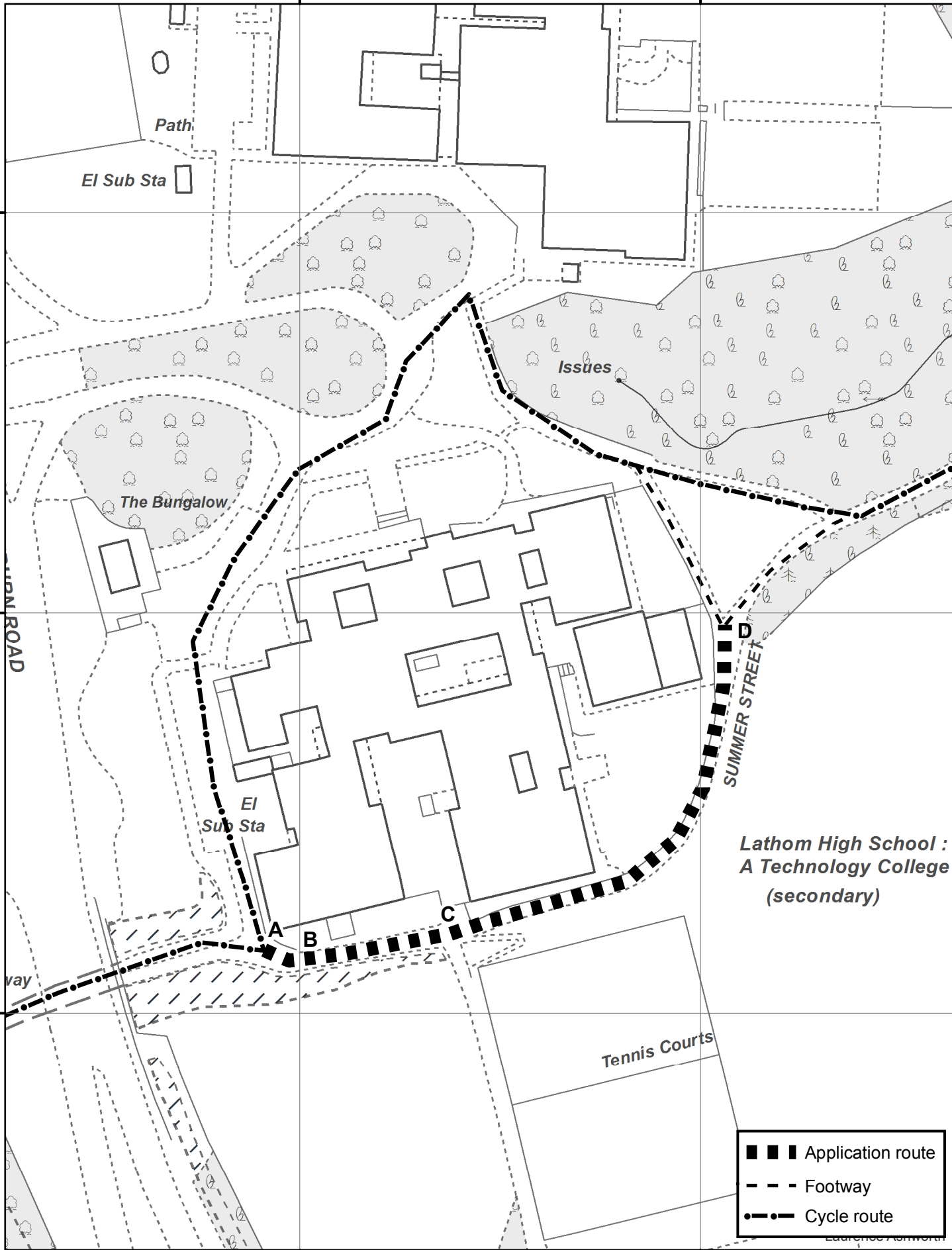
407500.000000




407400.000000

407400.000000

347600.000000

347700.000000



	Application route
	Footway
	Cycle route



Andrew Mullaney
Head of Planning and Environment

Wildlife and Countryside Act 1981
Addition of Restricted Byway to the rear of Lathom High School, Skelmersdale

1:1250



The digitised Rights of Way information should be used for guidance only as its accuracy cannot be guaranteed. Rights of Way information must be verified on the current Definitive Map before being supplied or used for any purpose.

This Map is reproduced from Ordnance Survey material with the permission of Ordnance Survey on behalf of the controller of Her Majesty's Stationery Office (C) Crown Copyright. Unauthorised reproduction infringes Crown Copyright and may lead to Prosecution or civil proceedings. Lancashire County Council Licence No. 100023320