

341900 000000

342000 000000

448000 000000

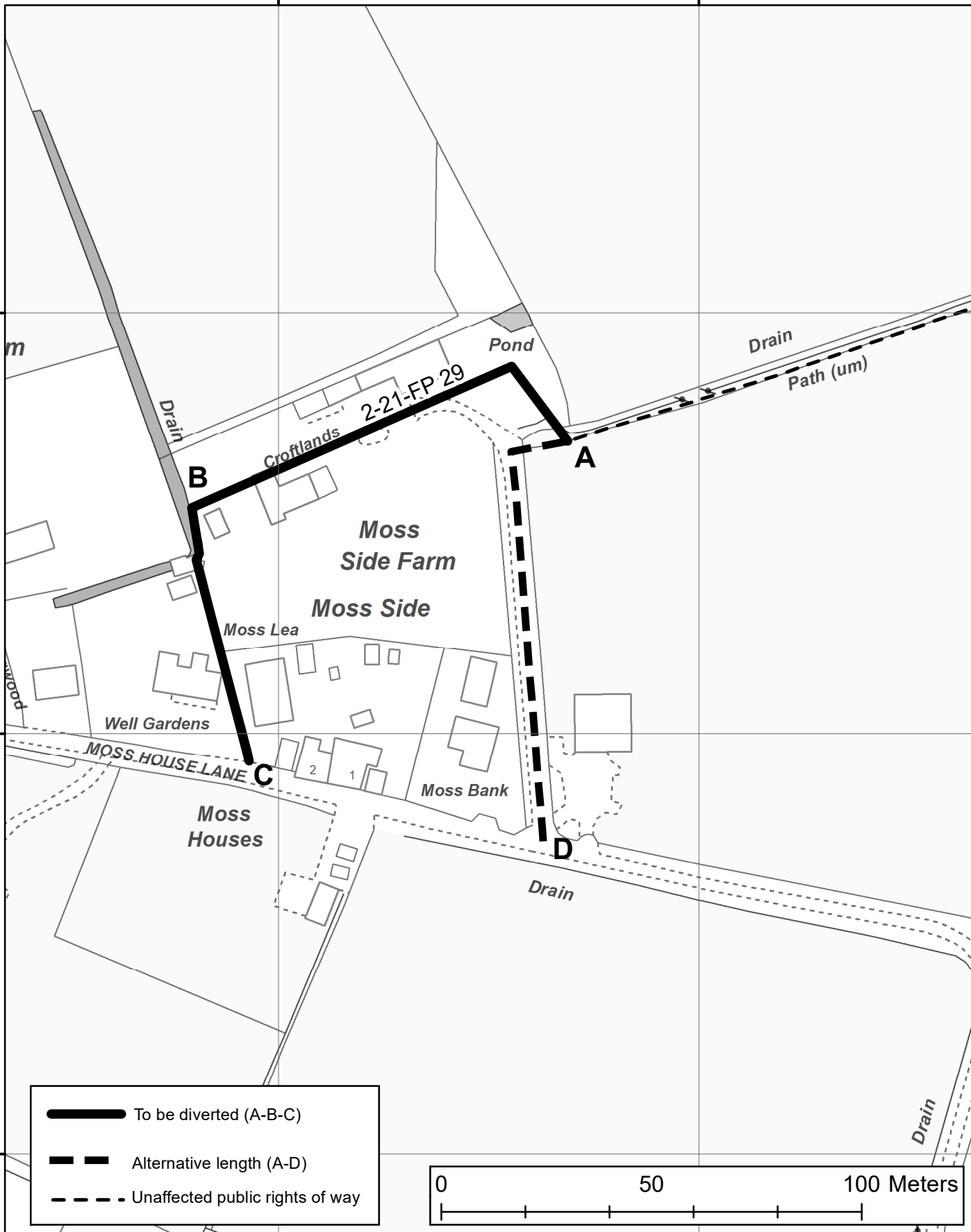
448000 000000




447900 000000

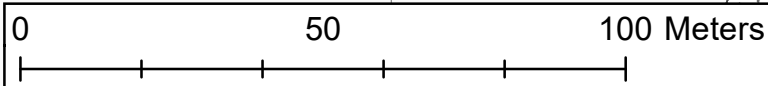
447900 000000

447800 000000

447800 000000



	To be diverted (A-B-C)
	Alternative length (A-D)
	Unaffected public rights of way



Lancashire
County Council
Contact:
Public Rights of Way
powdiversions
@lancashire.gov.uk
07773 135050

Highways Act 1980 - Section 119
Wildlife and Countryside Act 1981 - Section 53A
Diversion of part of Footpath Pilling 29
at Croftlands, Pilling, Wyre.

Plan no.
211-736 v1



This Map is reproduced from the 1:1250 Ordnance Survey material with the permission of Ordnance Survey on behalf of the controller of Her Majesty's Stationery office (C) Crown Copyright. Unauthorised reproduction infringes Crown Copyright and may lead to prosecution or civil proceedings. Lancashire County Council Licence No. 100023320. The digitised Rights of Way information should be for guidance only as its accuracy cannot be guaranteed. Rights of Way information must be verified on the current Definitive Map before being supplied or used for any purposes.