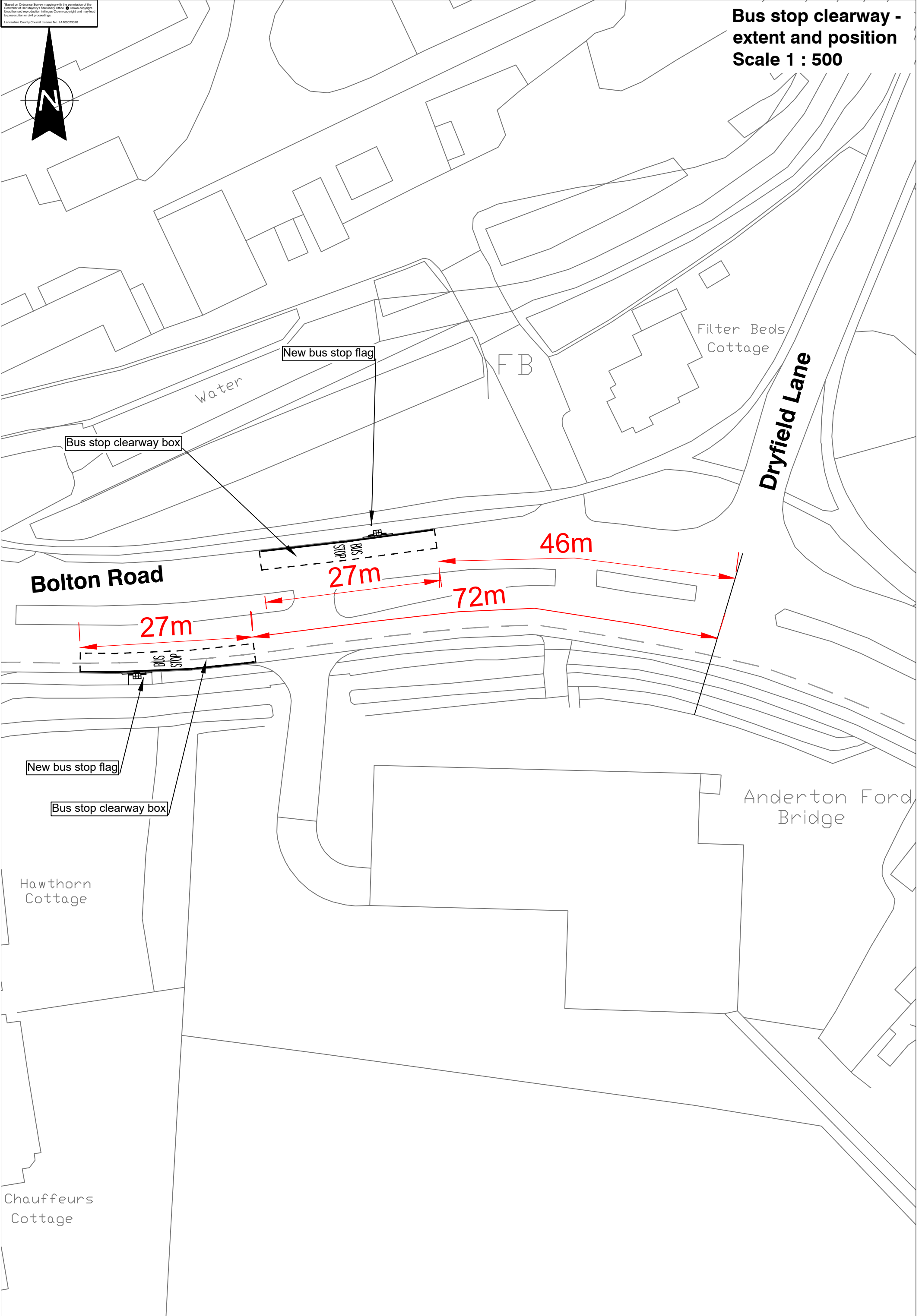


Based on Ordnance Survey mapping with the permission of the Controller of Her Majesty's Stationery Office. Crown copyright. Unauthorised reproduction infringes Crown copyright and may lead to prosecution or civil proceedings. Lancashire County Council Licence No. LA10023320

Bus stop clearway - extent and position

Scale 1 : 500



New bus stop flag

Filter Beds Cottage

Dryfield Lane

Water

FB

Bus stop clearway box

Bolton Road

27m

46m

72m

27m

New bus stop flag

Bus stop clearway box

Anderton Ford Bridge

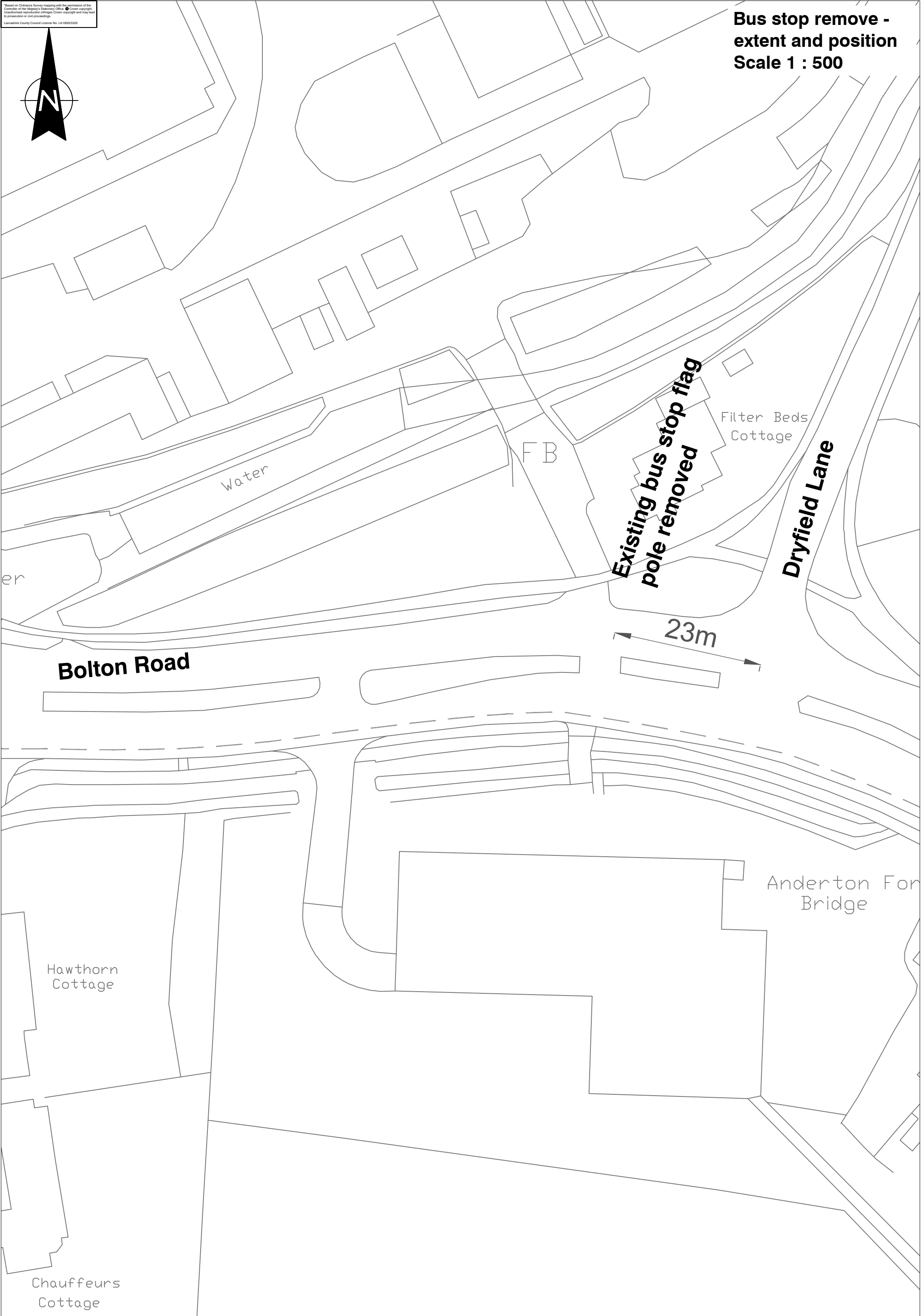
Hawthorn Cottage

Chauffeurs Cottage

Based on Ordnance Survey mapping with the permission of the Controller of Her Majesty's Stationery Office. Crown copyright. Unauthorised reproduction infringes Crown copyright and may lead to prosecution or civil proceedings.
Lancashire County Council Licence No. LA1002320



**Bus stop remove -
extent and position
Scale 1 : 500**



er

Water

FB

Filter Beds
Cottage

Dryfield Lane

23m

Bolton Road

Hawthorn
Cottage

Chauffeurs
Cottage

Anderton For
Bridge

**Bus stop clearway -
extent and position
Scale 1 : 500**

*Based on Ordnance Survey mapping with the permission of the
Controller of Her Majesty's Stationery Office. © Crown copyright.
Unauthorized reproduction infringes Crown copyright and may lead
to prosecution or civil proceedings.
Lancashire County Council Licence No. LA 100023320



New bus stop flag pole

Bus stop clearway box

27m

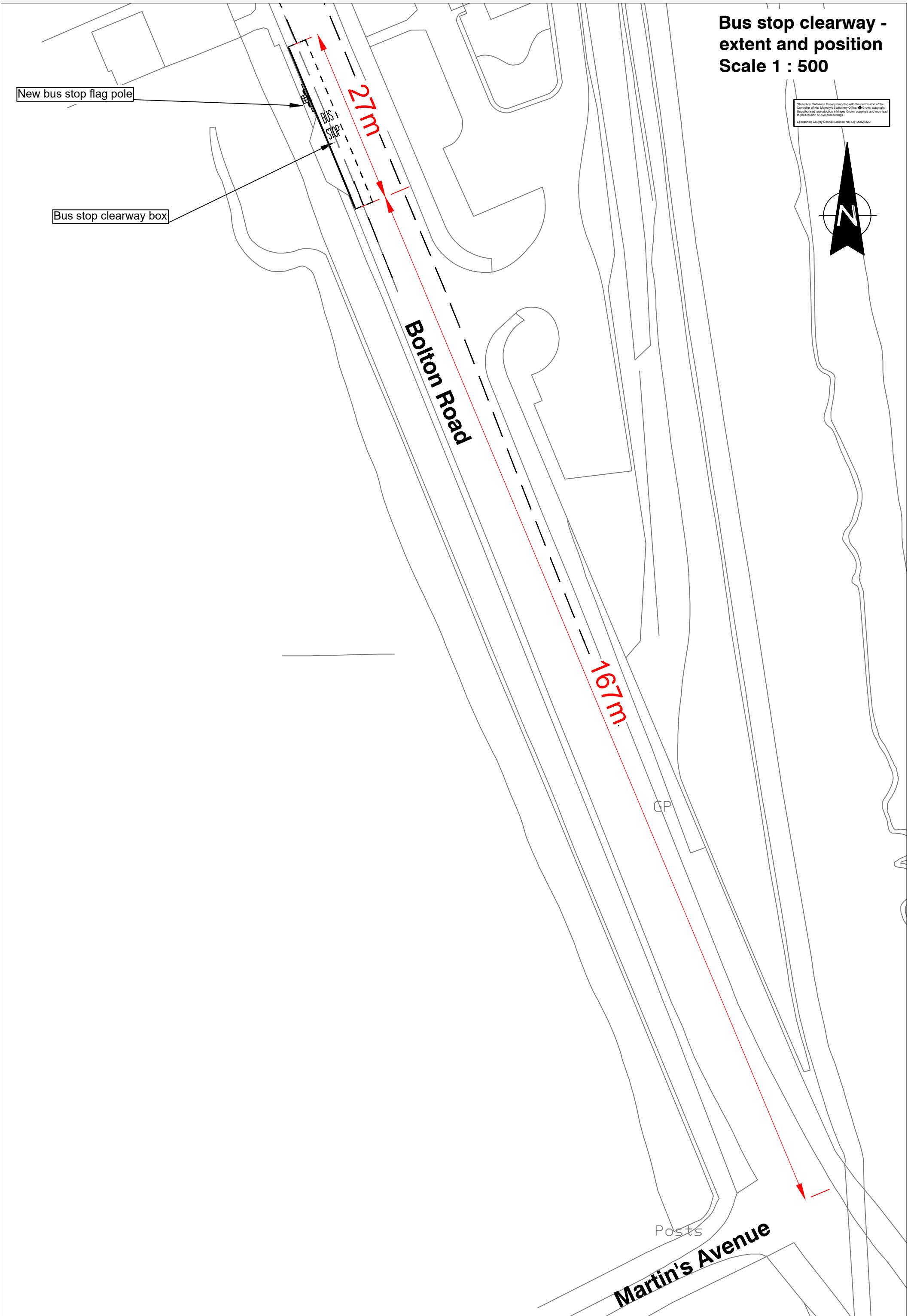
167m

Bolton Road

CP

Posts

Martin's Avenue

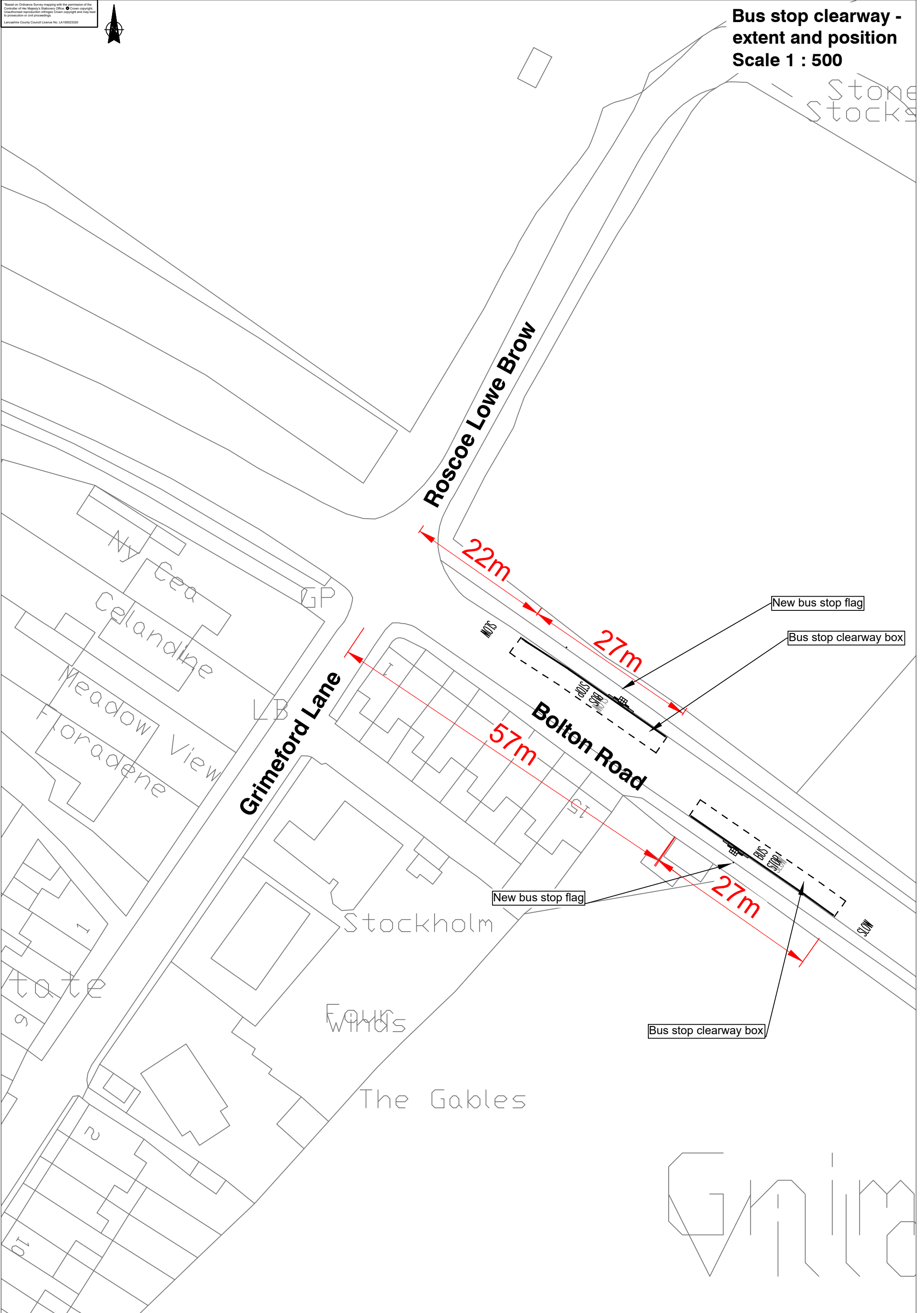


Based on Ordnance Survey mapping with the permission of the Controller of Her Majesty's Stationery Office. Crown copyright. Unauthorised reproduction infringes Crown copyright and may lead to prosecution or civil proceedings. Lancashire County Council Licence No. LA10023320



Bus stop clearway - extent and position

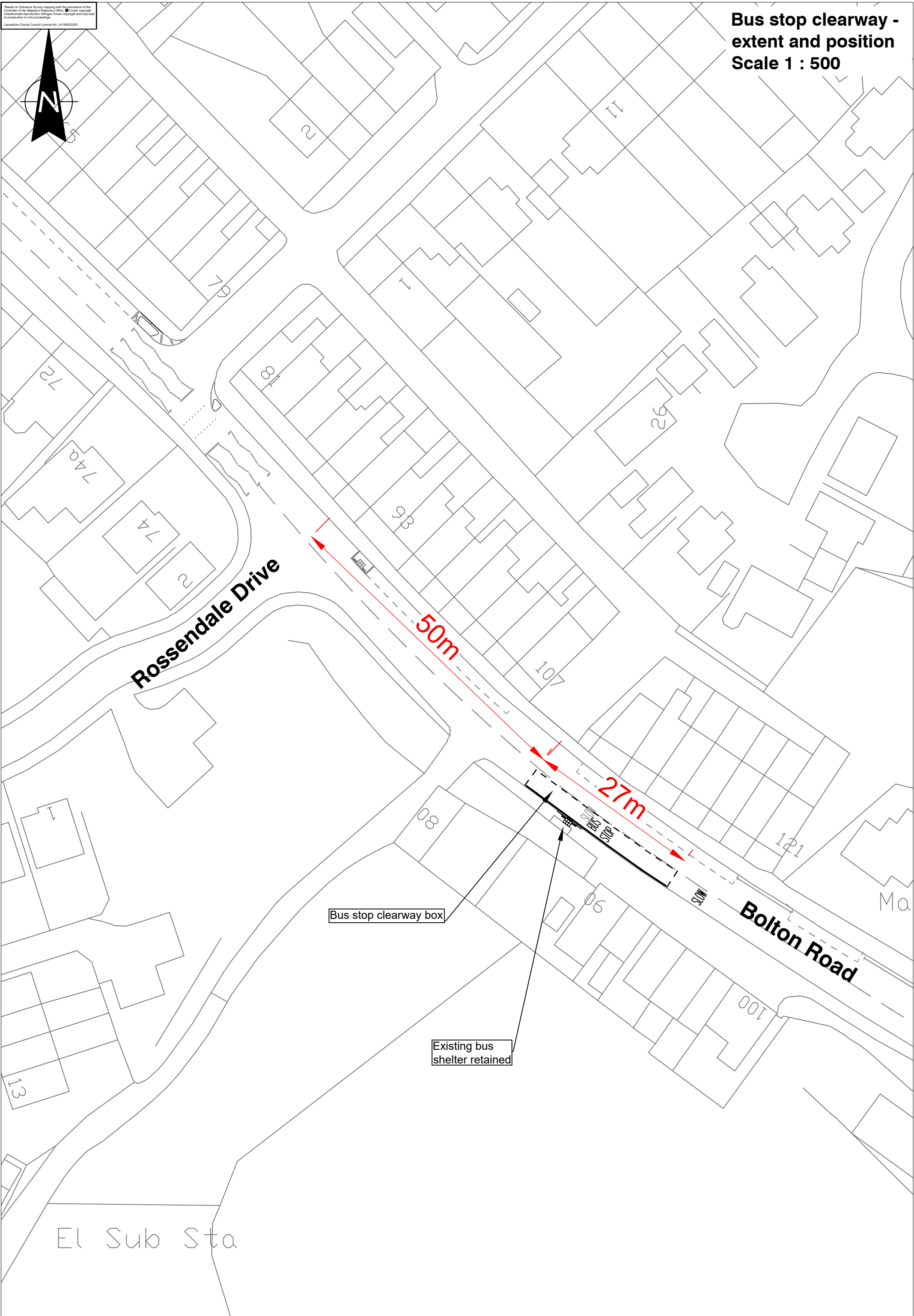
Scale 1 : 500



Based on Ordnance Survey mapping with the permission of the Controller of Her Majesty's Stationery Office. Crown copyright. Unauthorised reproduction is illegal. Crown copyright and may lead to prosecution or civil proceedings.
Lancashire County Council Licence No. LA10023320

Bus stop clearway - extent and position

Scale 1 : 500



Rossendale Drive

50m

27m

Bus stop clearway box

Existing bus shelter retained

Bolton Road

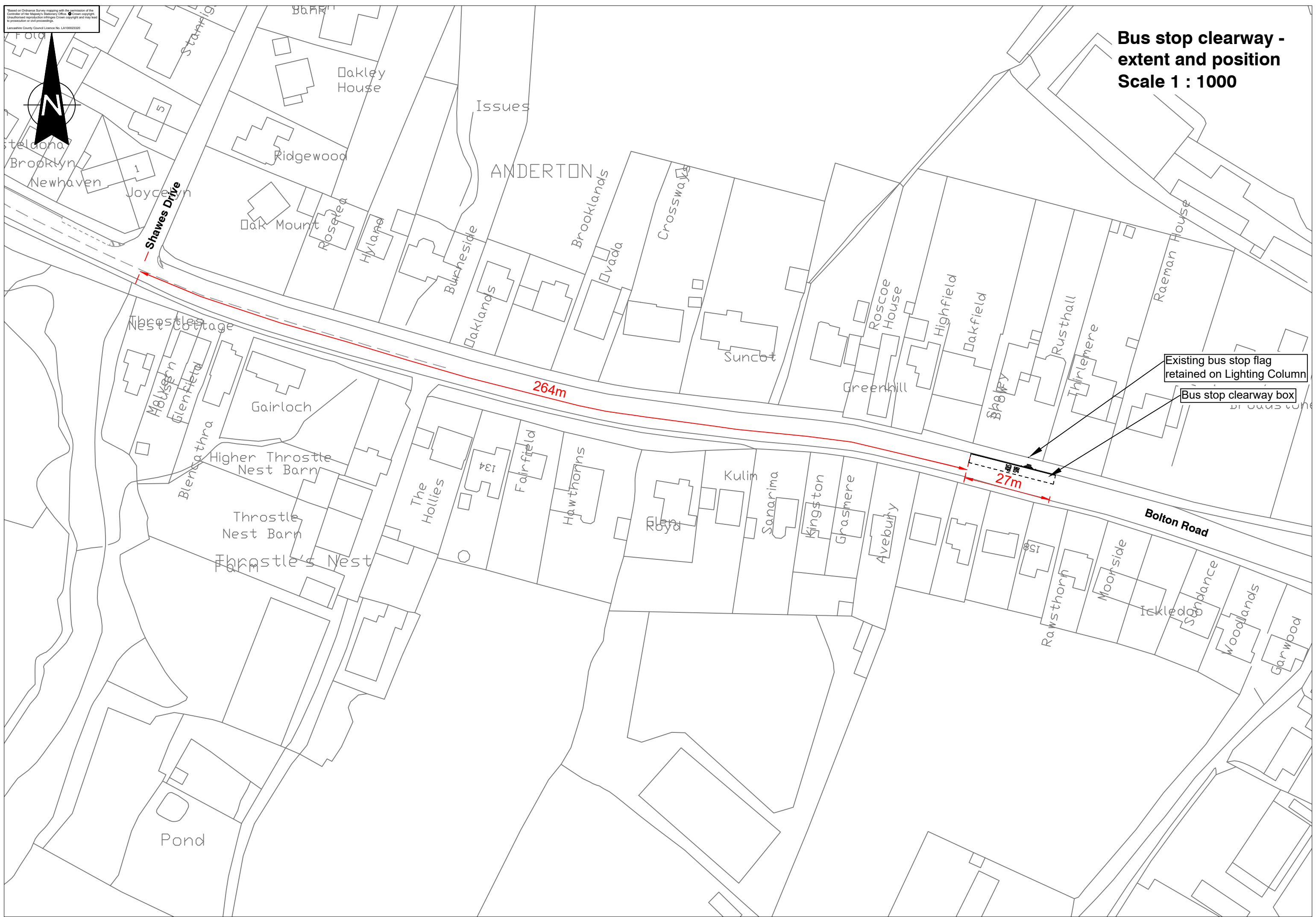
El Sub Sta

Based on Ordnance Survey mapping with the permission of the Controller of Her Majesty's Stationery Office. Crown copyright. Unauthorised reproduction without Crown copyright may lead to prosecution or civil proceedings.
Lancashire County Council Licence No. LA10023320



Bus stop clearway - extent and position

Scale 1 : 1000



Existing bus stop flag retained on Lighting Column

Bus stop clearway box

264m

27m

Strelsona
Brooklyn
Newhaven
Joyceyn
5
1

Oakley House
Issues
Ridgewood
Oak Mount
Rosera
Hylane
Buckside
Brooklands
Avada
Crossways

ANDERTON

Roscoe House
Highfield
Oakfield
Greenhill
Rusthall
Thirlmere

Bolton Road

Nest Cottage
Higher Throstle Nest Barn
Throstle Nest Barn
Throstle's Nest Farm

The Hollies
Fairfield
Hawthorns
Kulim
Sanarima
Kingston
Grasmere
Avebury

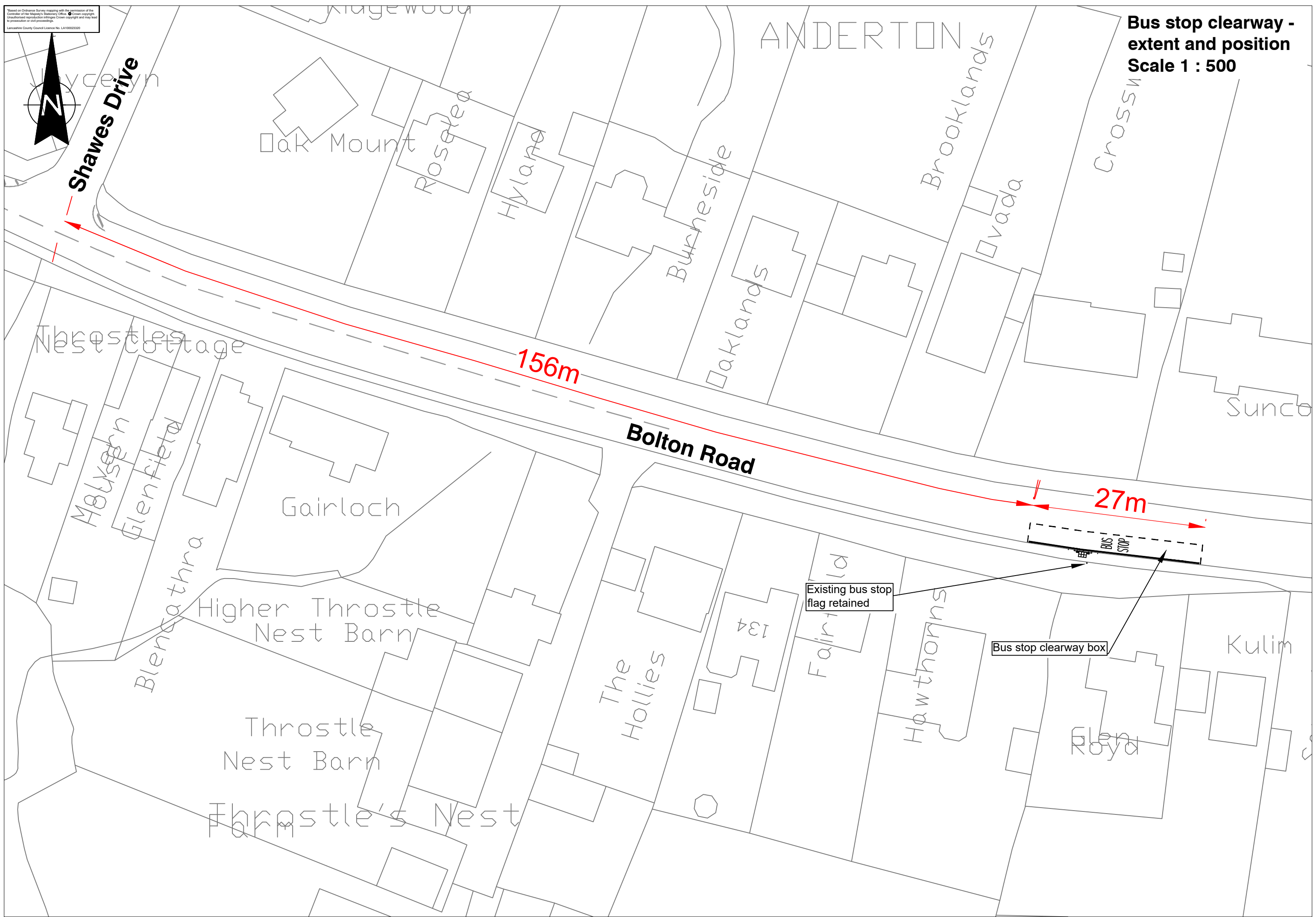
Rawsthorn
Moor-side
Ickleda
Sambance
Woodlands
Garwood

Pond

Based on Ordnance Survey mapping with the permission of the Controller of Her Majesty's Stationery Office. © Crown copyright. Unauthorised reproduction infringes Crown copyright and may lead to prosecution or civil proceedings.
Lancashire County Council Licence No. LA10002320



**Bus stop clearway -
extent and position
Scale 1 : 500**



Shaves Drive

ANDERTON

Oak Mount

Rosalea

Hyland

Burnheside

Oaklands

Brooklands

Avada

Crossin

Nestles Cottage

Sunco

156m

Bolton Road

27m

Molysehn

Glenfielda

Blenca thra

Gairloch

Higher Throstle
Nest Barn

Throstle
Nest Barn

Throstle's Nest

The
Hollies

134

Fairfield

Hawthorns

Bus stop clearway box

Existing bus stop
flag retained

Glen
Roya

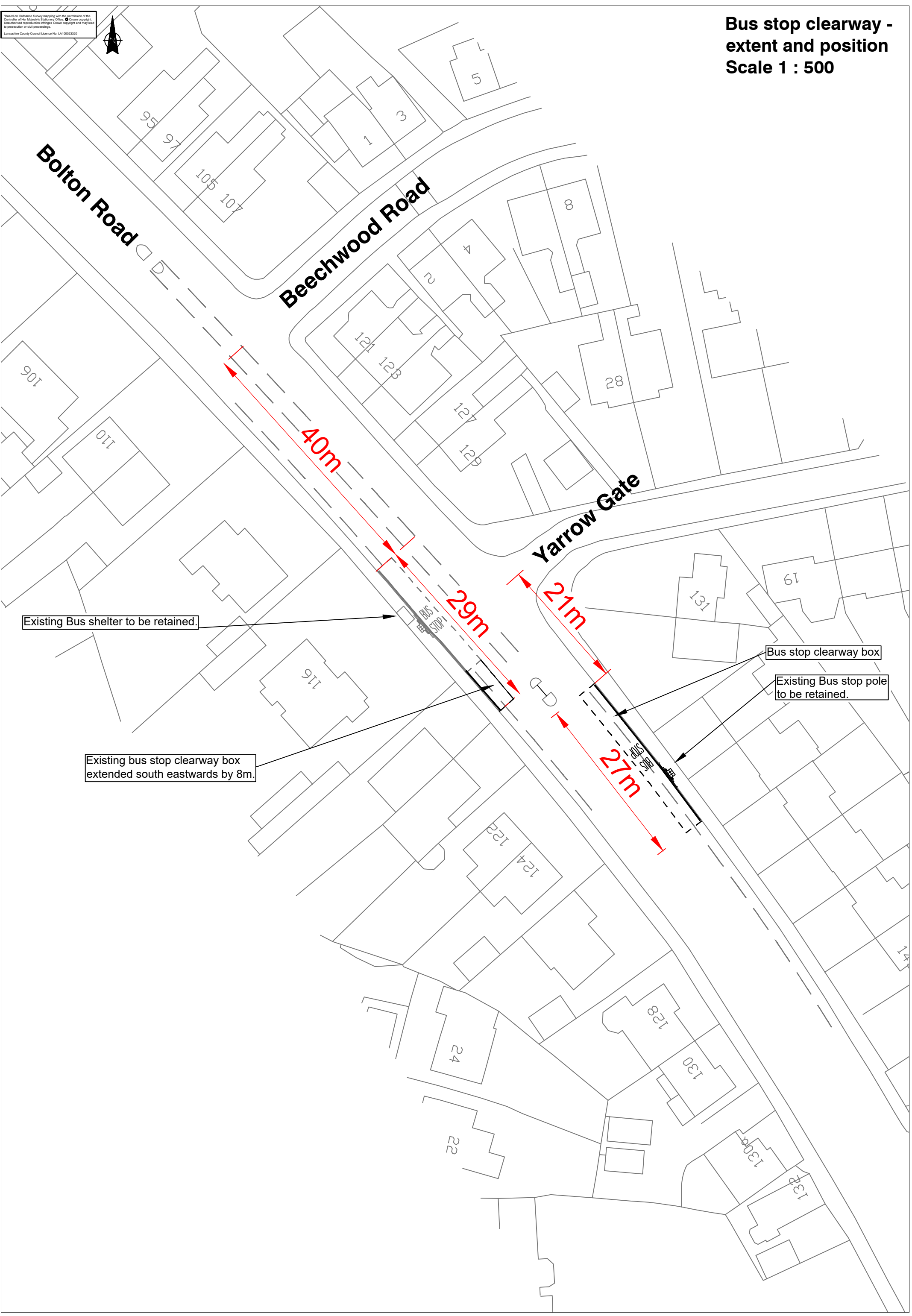
Kulim

Based on Ordnance Survey mapping with the permission of the Controller of Her Majesty's Stationery Office. Crown copyright. Unauthorised reproduction infringes Crown copyright and may lead to prosecution or civil proceedings.
Leicestershire County Council License No. LA10023320



Bus stop clearway - extent and position

Scale 1 : 500



Existing Bus shelter to be retained.

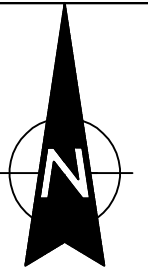
Existing bus stop clearway box extended south eastwards by 8m.

Bus stop clearway box

Existing Bus stop pole to be retained.

**Bus stop clearway -
extent and position
Scale 1 : 500**

*Based on Ordnance Survey mapping with the permission of the
Controller of Her Majesty's Stationery Office. © Crown copyright.
Unauthorized reproduction infringes Crown copyright and may lead
to prosecution or civil proceedings.
Lancashire County Council Licence No. LA10002320



Sewage Pumpin

Chorley Road

169

155

105

14

Bus stop clearway box

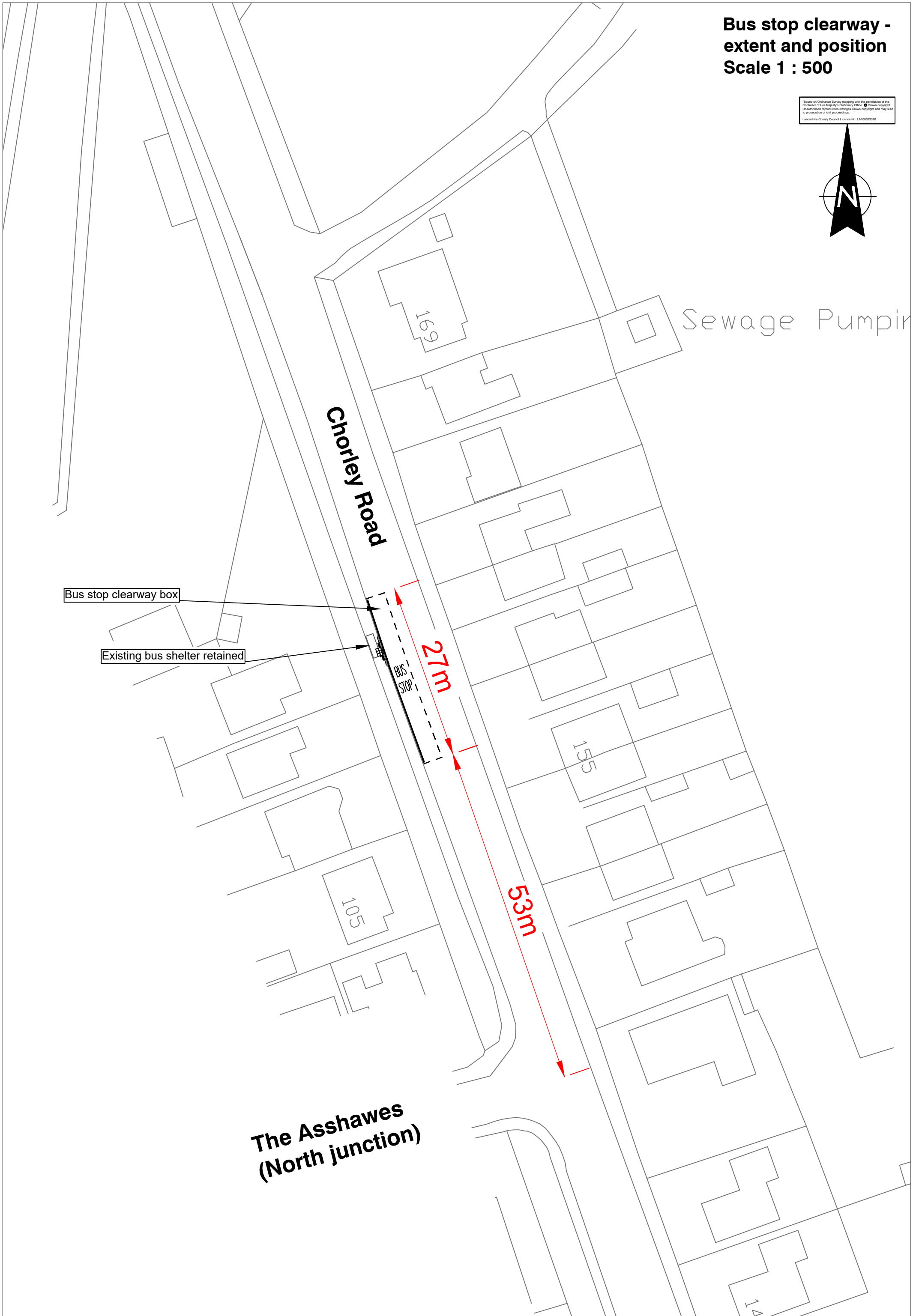
Existing bus shelter retained

BUS STOP

27m

53m

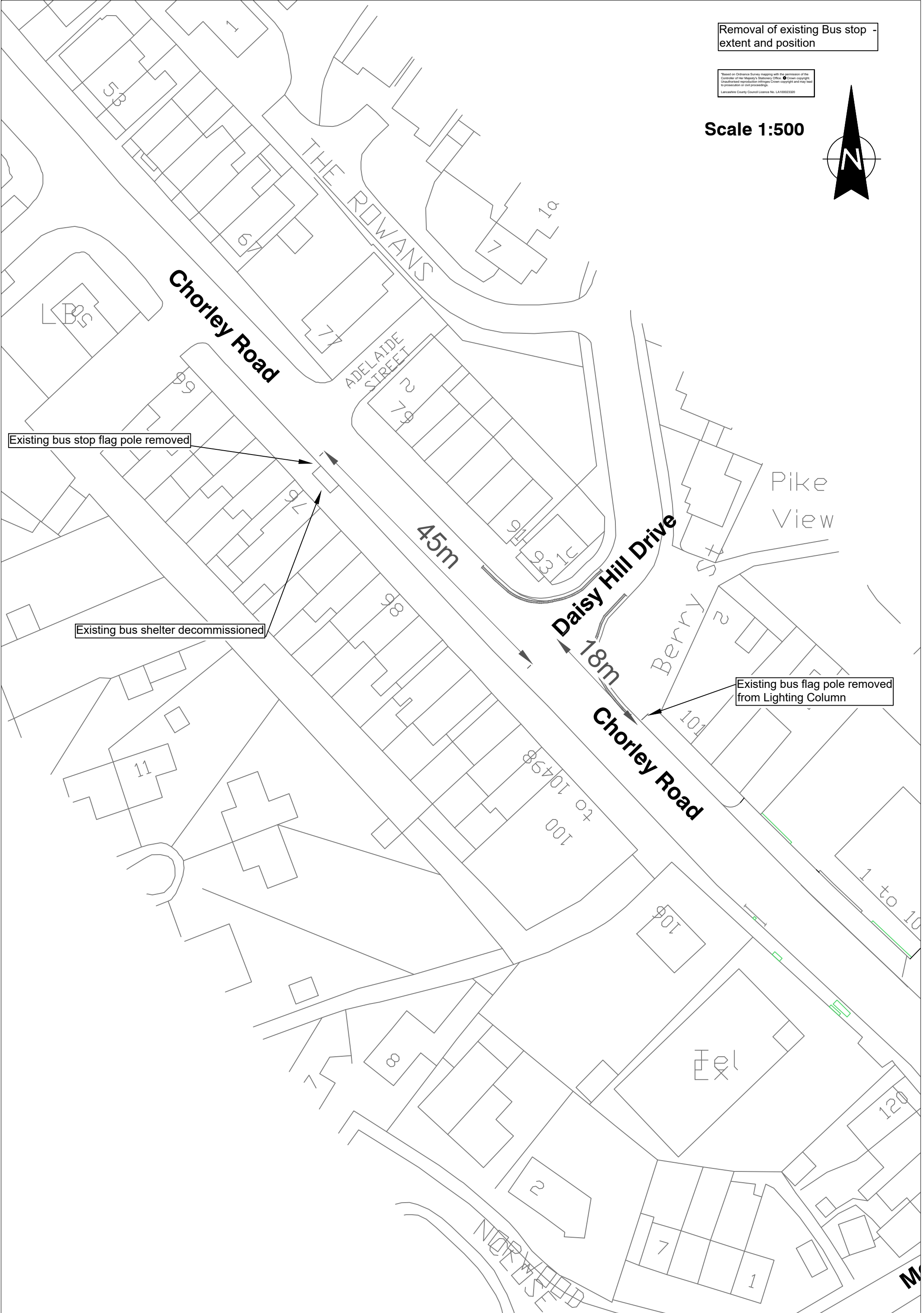
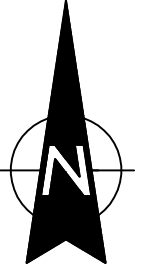
**The Asshawes
(North junction)**



Removal of existing Bus stop -
extent and position

*Based on Ordnance Survey mapping with the permission of the
Controller of Her Majesty's Stationery Office. Crown copyright.
Unauthorized reproduction infringes Crown copyright and may lead
to prosecution or civil proceedings.
Lancashire County Council Licence No. LA1002320

Scale 1:500



Existing bus stop flag pole removed

Existing bus shelter decommissioned

Existing bus flag pole removed
from Lighting Column

Based on Ordnance Survey mapping with the permission of the Controller of Her Majesty's Stationery Office. Crown copyright. Unauthorised reproduction infringes Crown copyright and may lead to prosecution or civil proceedings. Lancashire County Council Licence No. LA1002320

Bus stop clearway - extent and position

Scale 1 : 500

